






A Summer History Group Treasure Hunt 2017



The Charney Bassett History Group

Helpful Hints

- Route directions are given, ONLY when the answer to the next clue is NOT within sight. All clues can be seen from public locations.
- Please take care whilst moving around the village paths and roads.
- There are four anagrams to be solved, located below at the end of the clues.

	Question	Answer
Start at the Village Hall		
1	Where in the village is the clock associated with this quote? "Things are always happening to me. I'm that sort of bear."	On the wall next to the Village Hall
2	A black and white building, said to be probably the oldest house in the village, lies within 50m of the village hall. What is its name?	Home Farm
Continue north up the footpath and turn left		
3	According to the footpath sign how far is it to Cherbury Camp?	1 mile
4	These distinctive, but very similar, houses were built for workers by the Pusey Estate. One of them is a more modern build. What is its name?	Gable End
5	 <p>What is this a photograph of and on which building?</p>	The chimney of the School Building
Take the footpath opposite Peapod Cottage towards Charney Playing Field		
6	How many "Standing Stones" of Charney Bassett are there?	3
Exit Charney Playing Field down the bridlepath towards the phonebox (now defibrillator)		
7	There are many triangular manhole covers in the village. Which birds appear in these marshes?	Crow
Walk towards the Church		

8	 <p>There are six mass (scratch) sundials on the Church. This is one of them, where is it located?</p>	Right of door in porch
9	According to information in the Church why was the year 1322 notable?	Visit from reigning Abbot of Abingdon
10	Where are the griffins (or are they dragons?) in the Church?	The Tympanum
11	According to the sign at the road entrance to Charney Manor, what is the description of "Quakers"?	Society of Friends
12	What is the building opposite the Manor Entrance?	The Mill
Retrace your steps back towards Millennium Orchard		
13	<p>Where is this photograph taken from?</p> 	Corner of Main Street and Lyford Road through Road sign
Walk towards The Chequers		
14	Charney Bassett's Golden Jubilee Oak is from which "country"?	Turkey
Continue towards The Chequers		

15	<p>This is a picture of the second pub in Charney Bassett called the Horn Inn. What is the house called now?</p> 	Hillside
16	<p>Soldiers from which other village are commemorated on the village cross war memorial?</p>	Lyford
17	 <p>Where is this building and what is it called now?</p>	The Old Smithy
Take the road north east away from the green and turn left into Buckland Rd		
18	<p>As far as we know there is only one house with a date stone in the village visible from the road. What is the date and where is it?</p>	Fairfield, Buckland Road 1956

Anagram Game

Solve the anagrams which are all associated with our village.

Sync Heartbeats	Charney Bassett
Joys Hoped	Joseph Ody
Quench? Hints 'ere	The Chequers Inn
Near My Anchor	Charney Manor

WELL DONE!!!!

